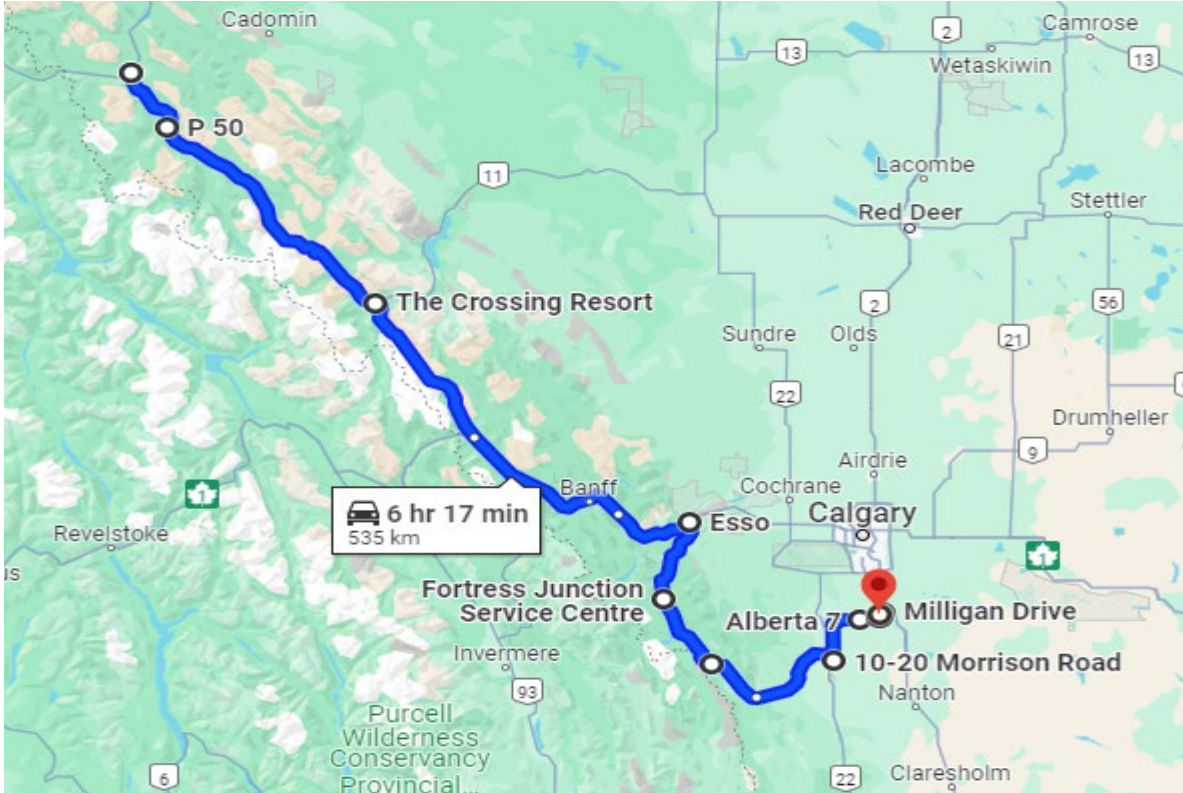


# The Rolling Barrage





## Coast to Coast Ride To Combat PTSD

Day 18 (Wed 14 Aug 2024) Jasper AB – Okotoks AB



Go to Google Maps: <https://maps.app.goo.gl/Z2ndzeG8uEoFh1jPA>

Daily Stops		
<b>Merch Truck</b>	<b>Merch Truck Will Be at Address Below, Prior to TRB for Sales and Check-In</b>	
• <b>Check In/Breakfast</b>	<a href="#">The STAND EASY</a> , RCL, 400 Geikie St, Jasper, AB T0E 1E0	
<b>A. Marshall/Depart</b>	Pyramid Lake Rd, Jasper, AB T0E 1E0	
<b>B. Rest</b>	<a href="#">Athabasca Falls</a> , Alberta 93A, Jasper, AB T0E 1E0	
<b>C. Fuel</b>	<a href="#">The Crossing Gas Station</a> and Store, AB TOL 1E0	
<b>Merch Truck</b>	<b>Merch Truck Will Be at Address Below, Prior to TRB for Sales and Check-In</b>	
<b>D. Lunch/Check-In</b>	<a href="#">Parkway Pub</a> , X7F3+M3, Saskatchewan River Crossing, AB TOM 2H0	
<b>E. Fuel</b>	<a href="#">Esso</a> , HWY 1 &, AB-40, Morley, AB TOL 1N0	
• <b>Host Hotel</b>	<a href="#">Lakeview Inns &amp; Suites</a> - Okotoks, Okotoks, AB T1S 1N1	
<b>Merch Truck</b>	<b>Merch Truck Will Be at Address Below, Prior to TRB for Sales</b>	
• <b>Dinner</b>	<a href="#">The George</a> Traditional House- Okotoks, Okotoks, AB T1S 2N3	
Contacts		
<b>Main Point of Contact</b>	<b>Keith Campeau (AB Lead)</b>	<a href="mailto:AB@therollingbarrage.com">AB@therollingbarrage.com</a>
Sunray	Jim Gordon	<a href="mailto:Ride.Director@therollingbarrage.com">Ride.Director@therollingbarrage.com</a>

Detailed Itinerary – Red Denotes Check-In Points							
ENSURE FUEL IS TOPPED UP FOR NEXT MORNING							
Please arrive one hour prior to departure time to Check-In							
Location of TRB Merch Truck for Sales and Registration Look for this Symbol 							
Depart	Time	Arrive	Time	Stop Type	Stop Time	KMS	mi
<b>Jasper</b> <a href="#">The STAND EASY</a> , RCL, 400 Geikie St, Jasper, AB T0E 1E0	<b>Check-In</b> Starts at 07:30	<b>Breakfast at Stand Easy</b> <b>07:00-09:00</b>					
Pyramid Lake Rd, Jasper, AB T0E 1E0		<b>Marshall on Pyramid Lake Road Beside Commemoration Park</b>		<b>Marshall</b>			
Pyramid Lake Rd, Jasper, AB T0E 1E0	09:00	<a href="#">Athabasca Falls</a> , Alberta 93A, Jasper, AB T0E 1E0	09:30	<b>Rest</b>	45 min	33 km	21 mi
Athabasca Falls, Alberta 93A, Jasper, AB T0E 1E0	10:15	<a href="#">The Crossing Gas Station</a> and Store, Highway 93 and, AB-11, Improvement District No. 9, AB T0L 1E0	11:45	<b>Fuel</b>		122 km	76 mi
The Crossing Gas Station and Store, Highway 93 and, AB- 11, Improvement District No. 9, AB T0L 1E0		<b>Saskatchewan River Crossing Parkway Pub</b> , X7F3+M3, Saskatchewan River Crossing, AB T0M 2H0		<b>Lunch Check-In</b> 	105 min	400 m	437 yd
Parkway Pub, X7F3+M3, Saskatchewan River Crossing, AB T0M 2H0	13:30	<a href="#">Esso</a> , HWY 1 &, AB-40, Morley, AB T0L 1N0	15:30	<b>Fuel</b>	45 min	188 km	117 mi
Esso, HWY 1 &, AB-40, Morley, AB T0L 1N0	16:15	<a href="#">Lakeview Inns &amp; Suites</a> - Okotoks, 22 Southridge Dr, Okotoks, AB T1S 1N1	18:00	<b>Final</b>		140 km	87 mi
<b>HOST HOTEL</b>		Lakeview Inns & Suites - Okotoks, 22 Southridge Dr, Okotoks, AB T1S 1N1					
<b>DINNER</b>		<a href="#">The George</a> Traditional House- Okotoks, 31 Southridge Dr #101, Okotoks, AB T1S 2N3		<b>In Parking Lot</b> 			

**TOTAL DAILY KM: 483    TOTAL DAILY MILES: 301**  
**TOTAL RIDE KM: 8316    TOTAL RIDE MILES: 5164**

**Special Notes:**